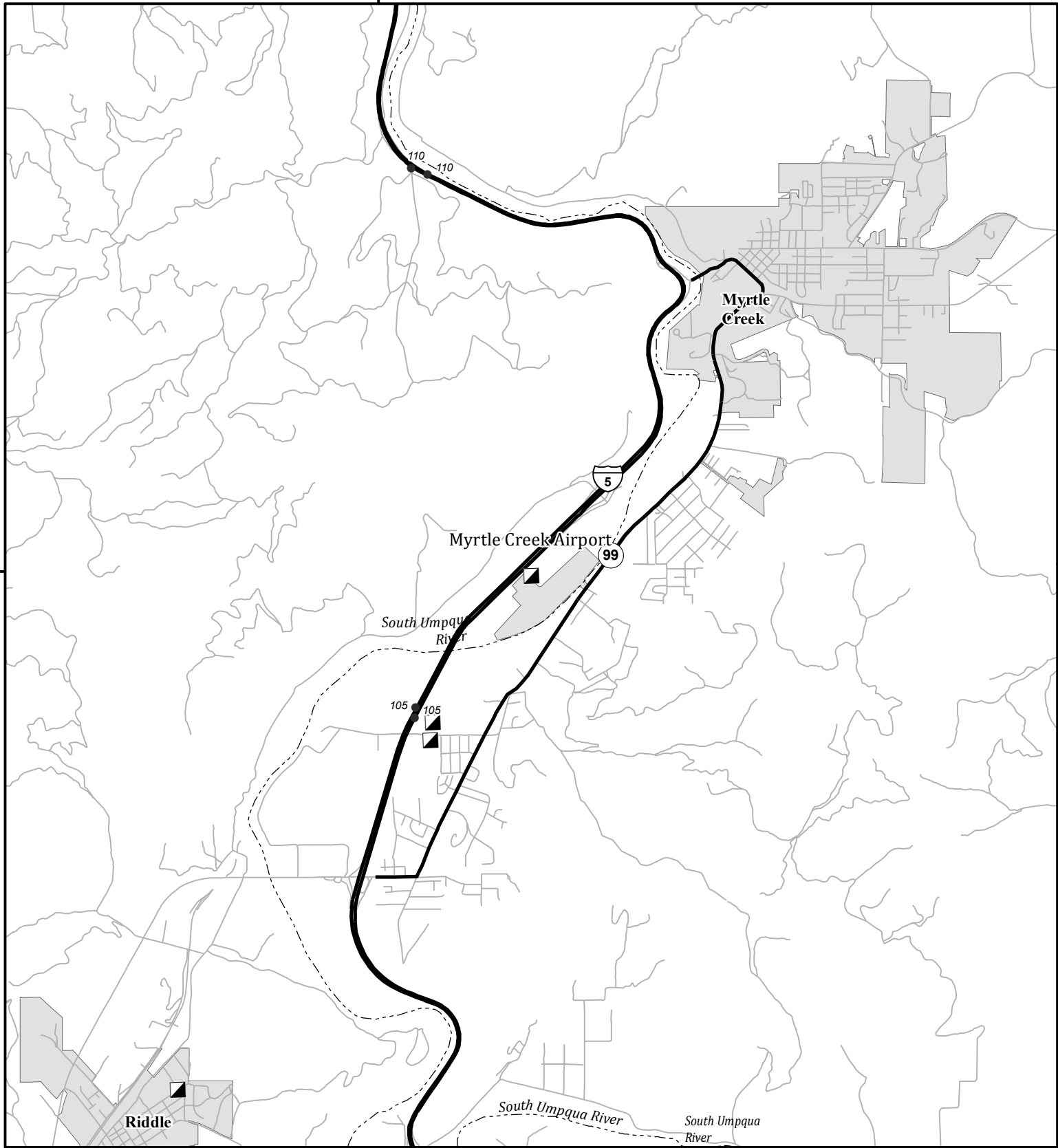


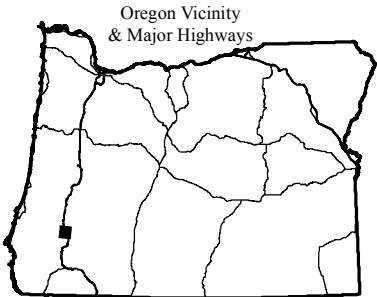
-123°20'

43°0'

43°0'



-123°20'

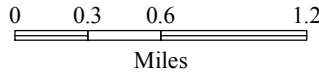


Oregon Vicinity & Major Highways

- Mileposts
 - ▣ Fire Camp
 - Rivers
- T29S R5W S32**
 N 42.99933°
 W -123.315837°
Address:
 880 Avation Drive
 , OR, 97



Directions:
 From N: I-5 exit 106, turn East merge on to Avation Drive
 From S: I-5 exit 106, turn East merge on to Avation Drive
 From E:
 From W:



Myrtle Creek Airport
 DFPA South, Fire Camp Travel Map